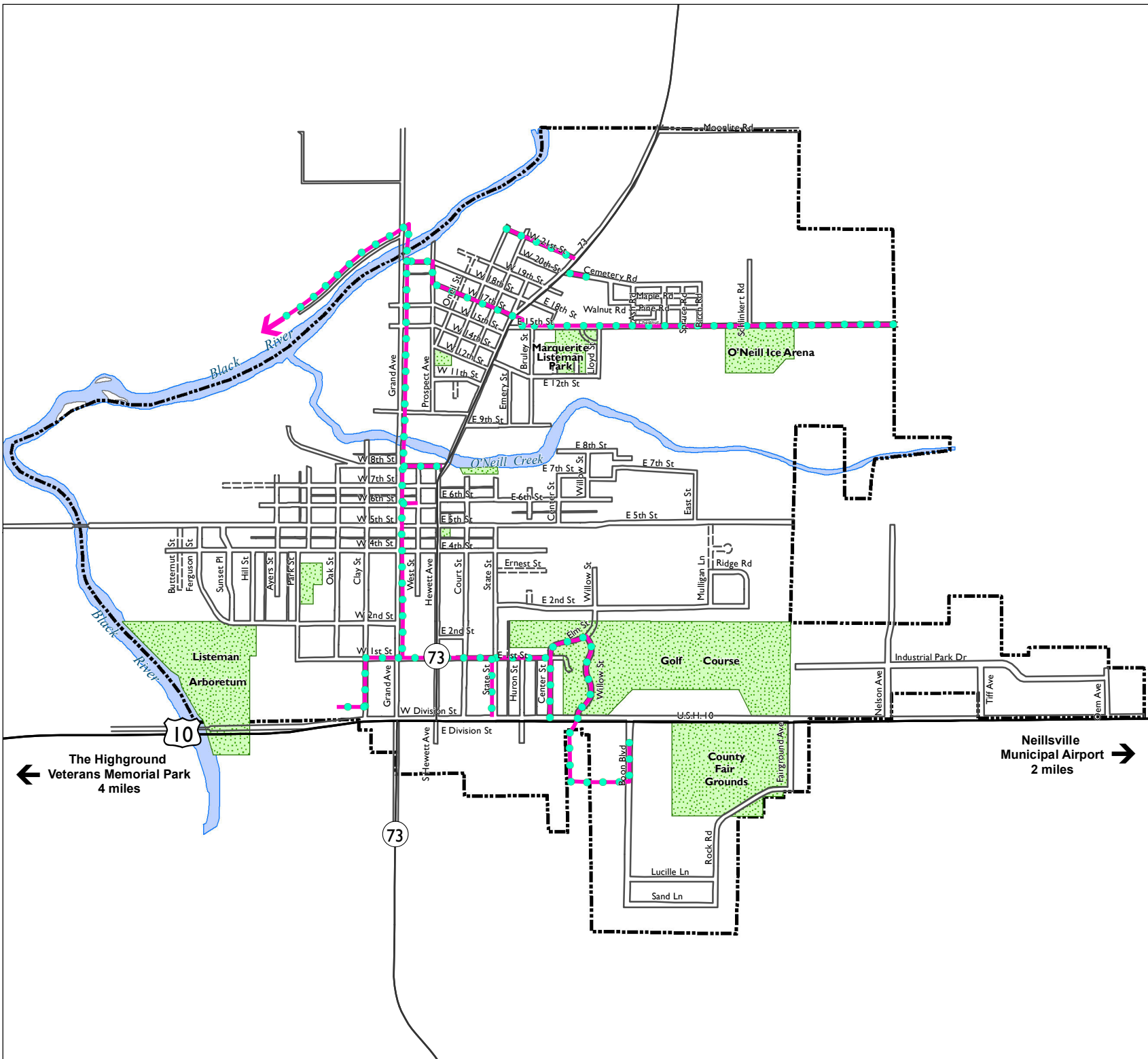


Transportation Map


- Roads
- Snowmobile and ATV Routes
- - - City of Neillville Boundary
- ▭ Rivers/Creeks

Note:
The Listeman Arboretum and Little Eddy Park have internal trail networks.




← The Highground Veterans Memorial Park 4 miles

Neillville Municipal Airport 2 miles →


 Data Sources:
 City of Neillville
 Clark County Land Information
 Wisconsin Department of Transportation
 Wisconsin Department of Natural Resources

0 500 1,000 2,000 Feet



March 22, 2013